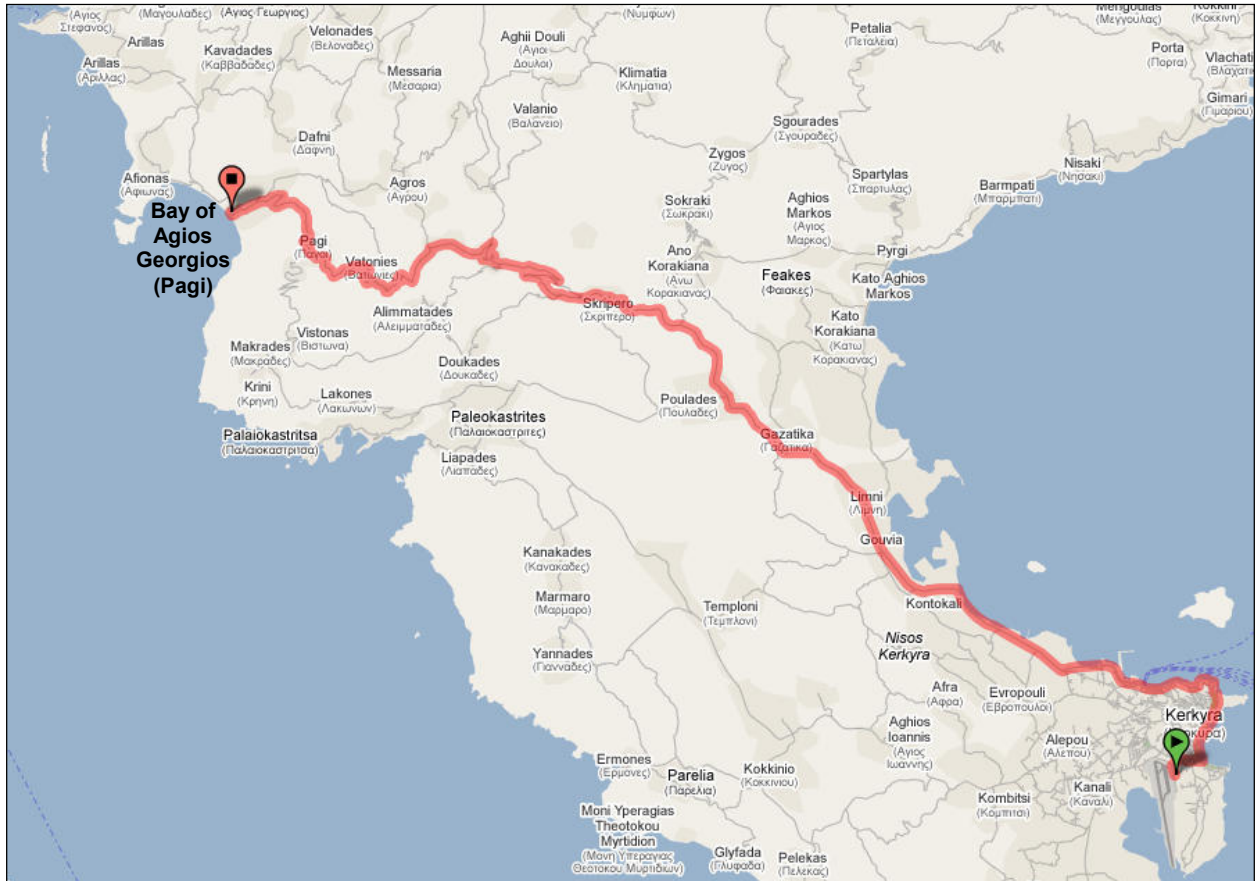
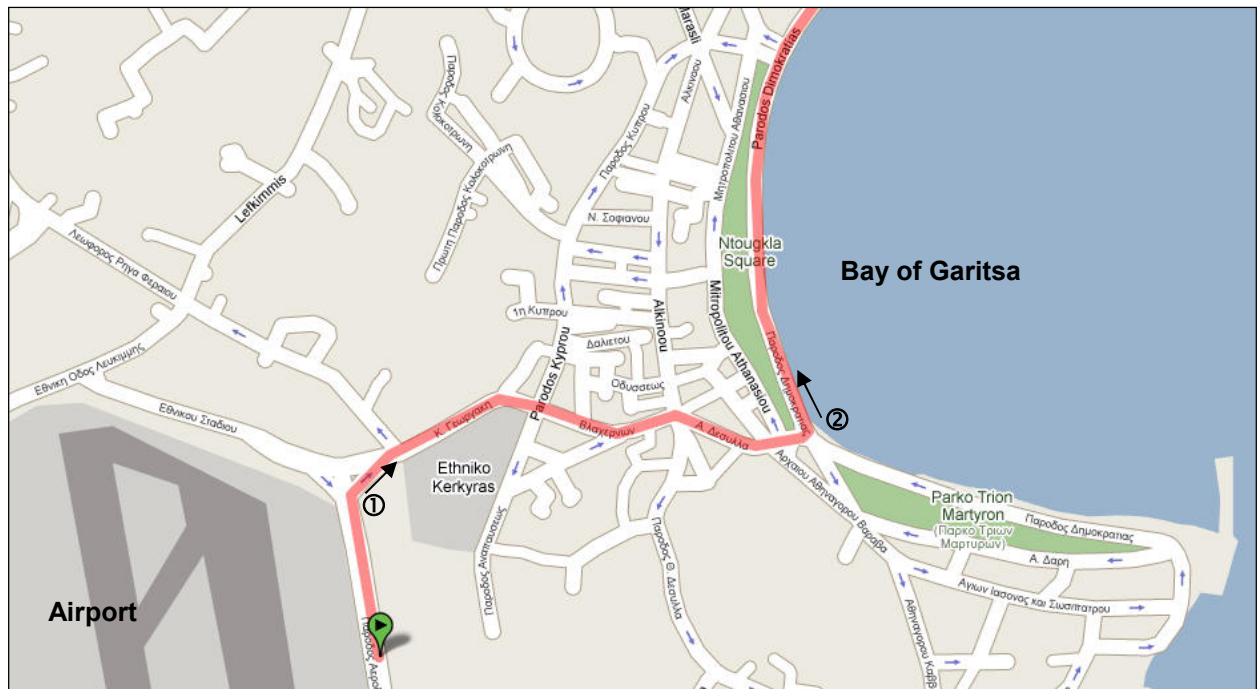


**Directions**

Overview of the route:



**Coming from the Airport** please turn right at the end of the airport area (①) and follow the road until you reach the bay of Garitsa (see map below). The taxis normally take a different route but that would be more difficult for you. When you reach the bay of Garitsa turn left (②).



Now just follow the road and drive along the sea around Kerkyra (Corfu Town). On your way you can already throw a glance at the two forts in Kerkyra. You will pass the old part of the town and will automatically come by the harbour (③) if you stay on this road.

**Coming from the harbour** (by ferry) please make a right turn when you reach the harbour exit.

**From here the directions are the same no matter if you come by plane or ferry.**



Please follow the road along the sea in direction to „Paleokastritsa“. Approximately after 14,5 km you have to turn right at a junction (④) (see map below) over a bridge in direction to „Sidari“ and „Agios Georgios“. Now please follow the road for a while.



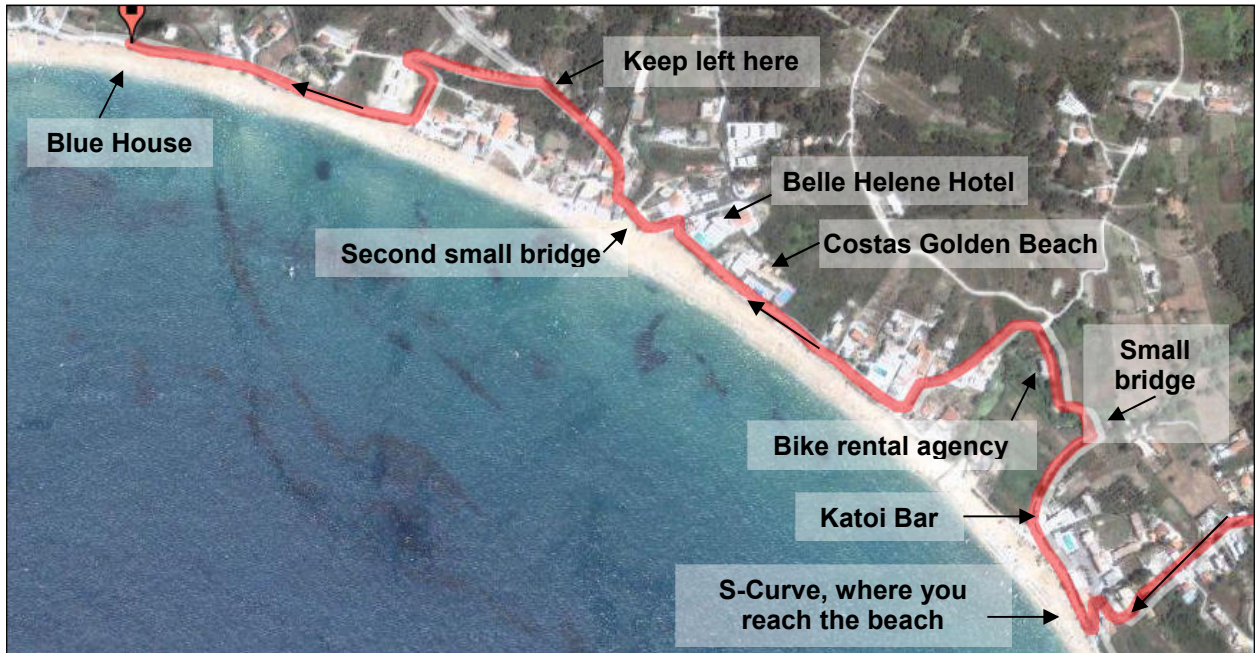
When you leave the village „Skripero“ driving uphill there will be a lot of serpentes before you reach the „Troubета“ pass and leave the village „Troumbetas“. Just follow the road. Now the road is going downhill in serpentes. At the next junction slightly keep to the left in direction to „Agios Georgios“.

Approximately 1,5 km after this junction you come to a junction before a house wall (5). Please turn left here in direction to „Pagi“, „Prinilas“, „Agios Georgios Beach“.

Following the road (serpentes) you pass the village „Vatonies“ and reach the village „Pagi“.



Right at the city limit of Pagi please turn right (Ⓢ) (downhill) in direction to „Agios Georgios Beach” and follow the road. Approximately after 3 km you reach the bay and the beach of Agios Georgios Pagi where you have to turn right (Ⓣ). Now please orientate on the map below.



Follow the road along the beach for about 150 m. When you reach the Katoi Bar (on the right side) the road makes a bend to the right. Approximately 150 meters later the road passes a small bridge (left turn). After you passed the bridge you will see a bike rental agency on the left. After you passed that bike rental agency please keep left and follow the road which will lead you back to the beach after a short time. Just follow the road along the beach. Approximately 250 meters after you reached the beach you will first see the „Costas Golden Beach” and then the “Belle Helene” hotel on the right side of the road. Directly behind the Belle Helene Hotel please turn left (downhill) and follow the road.

After some meters the road bends right and then you drive over a small bridge. Now the road bends right again and then to the left. Afterwards the road is going steep uphill. Please keep left when you are approximately half way up the hill und follow the road (downhill) until you reach the beach again. Please turn right when you reach the beach and follow the road. Approximately 380 m afterwards you will see the apartment house „St. George Cove” on the right side of the road. The “Blue House” is situated on the left side of the apartment house „St. George Cove“. Please drive up the second access way to „St. George Cove” / “Blue house”. There are parking spaces at the building.