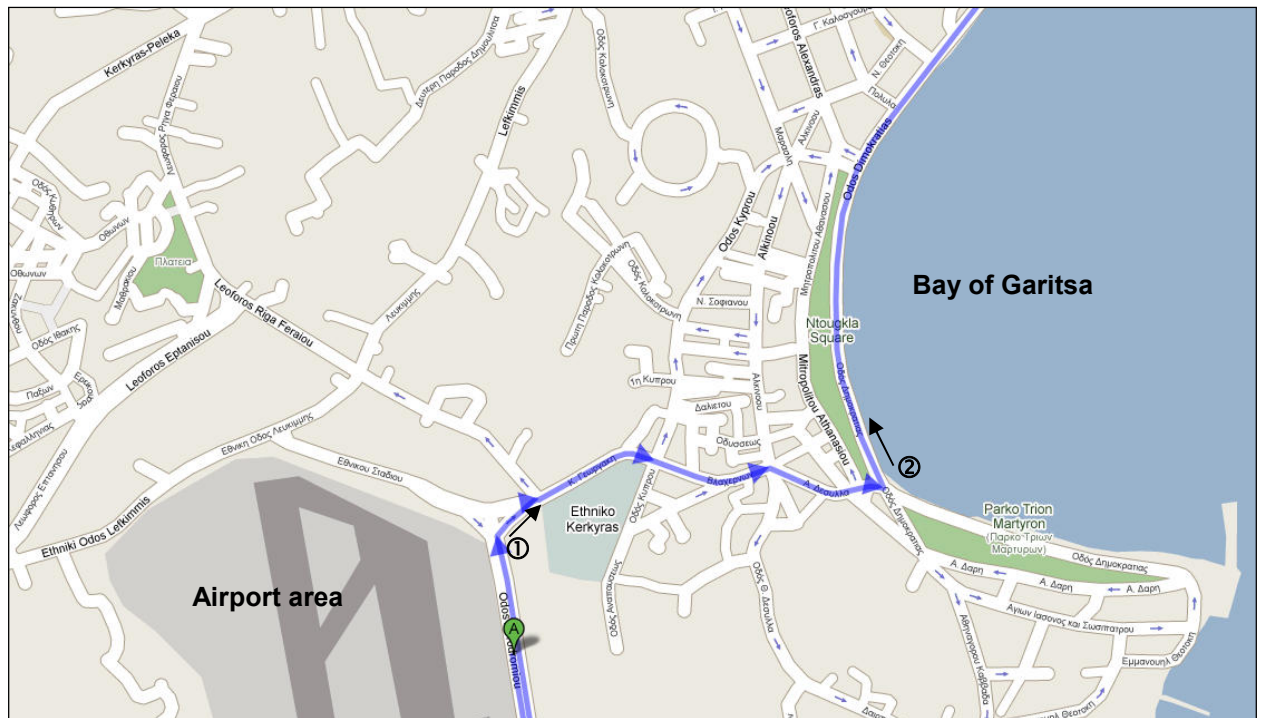


**Directions**

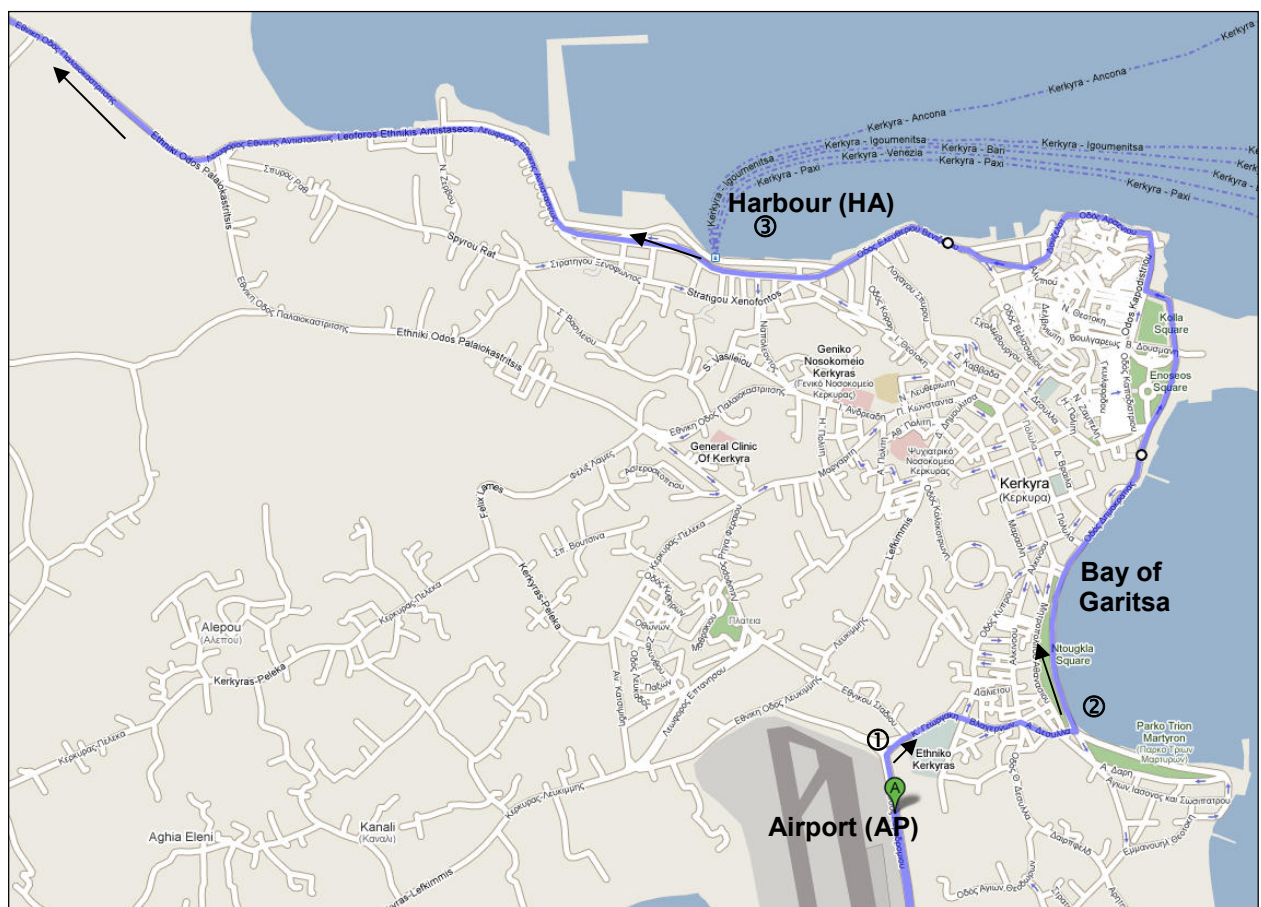
**Overview of the route:**



**Coming from the Airport (AP)** please turn right at the end of the airport area (ⓐ) and follow the road until you reach the bay of Garitsa (see map below; the taxis normally take a different route but that would be more difficult to find for you). When you reach the bay of Garitsa turn left (ⓑ) and drive along the sea around Kerkyra (Corfu Town). On your way you can already throw a glance at the two forts in Kerkyra. You will pass the old part of the town and will automatically come by the **harbour (HA)** if you stay on this road (ⓒ).

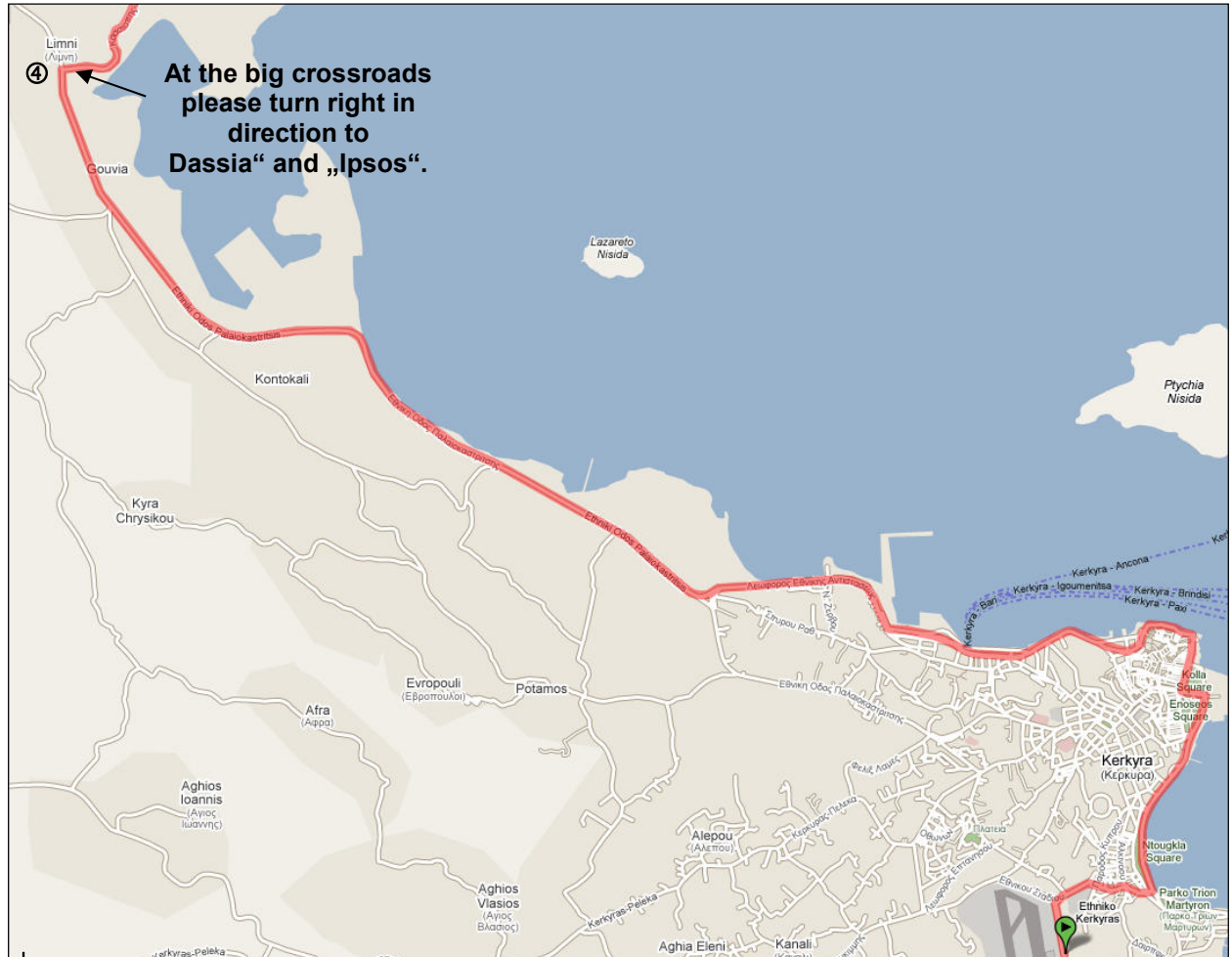


**Coming from the harbour (HA) (by ferry) please make a right turn when you reach the harbour exit.**



**From here the directions are the same no matter if you come by plane or ferry.**

Please follow the road along the sea in direction to „Paleokastritsa“ first. You will pass the small villages Kontokali and Gouvia. About 12,4 km after you left the airport (about 8 km after you left the harbour), please turn right at the big crossroads in direction to „Dassia“ and „Ipsos“ (④) (see map below) and then follow the course of the road along the coast.



On your way along this curvy coastal road you will drive though or pass the villages Dassia, Ipsos, Barbati, Nissaki, Gimari, Kassiopi and Apraos.



About 43,6 kilometre after you left the airport / 39 kilometre after you left the ferry harbour please leave the main road and turn right in direction to „Agios Spiridon“ (5).



Now follow the course of the road for about 1,25 km until you reach the seashore in Agios Spiridon.

Please turn right now and follow the course of the road for about 300 m. On your right hand side you should see the „Ammus Restaurant“ then. Please turn right after you have passed the „Ammus Restaurant“ and follow the road (away from the sea) for 125 m. Now you should see Villa „Eros & Amalia“ on the right side of the road. There are parking spaces at the house.