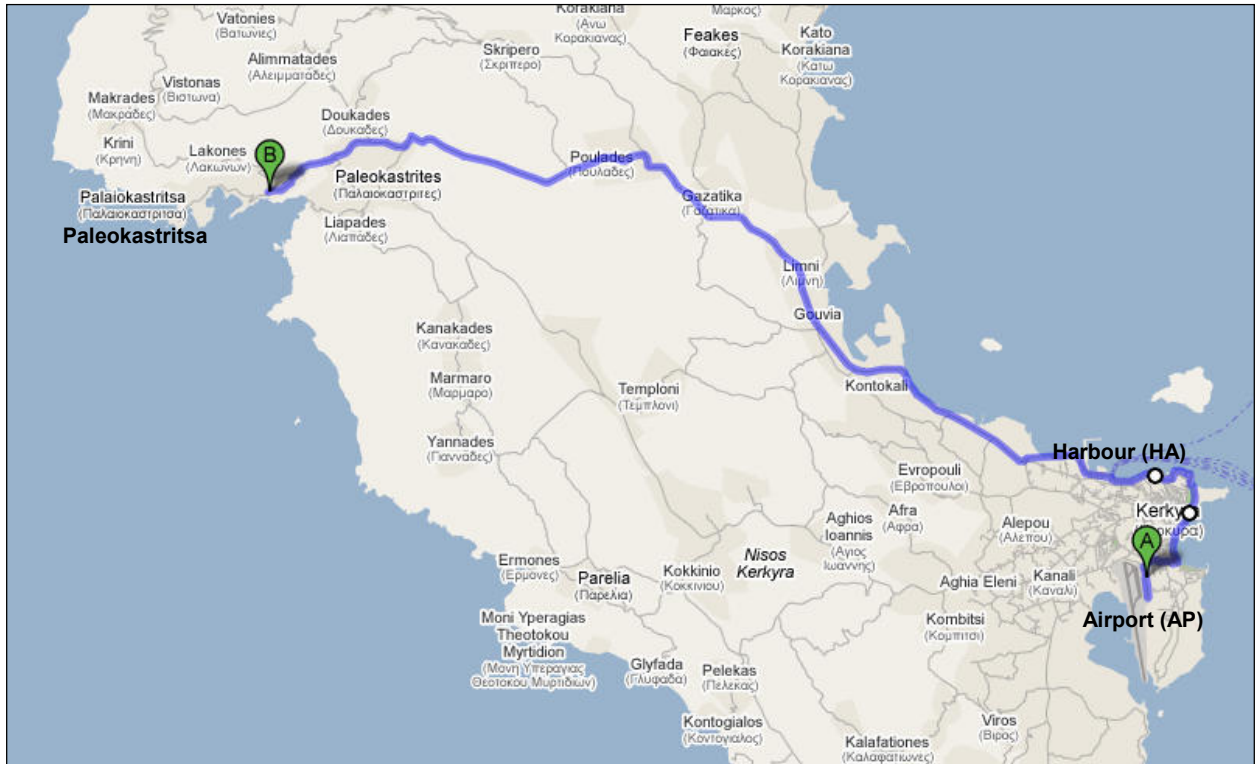
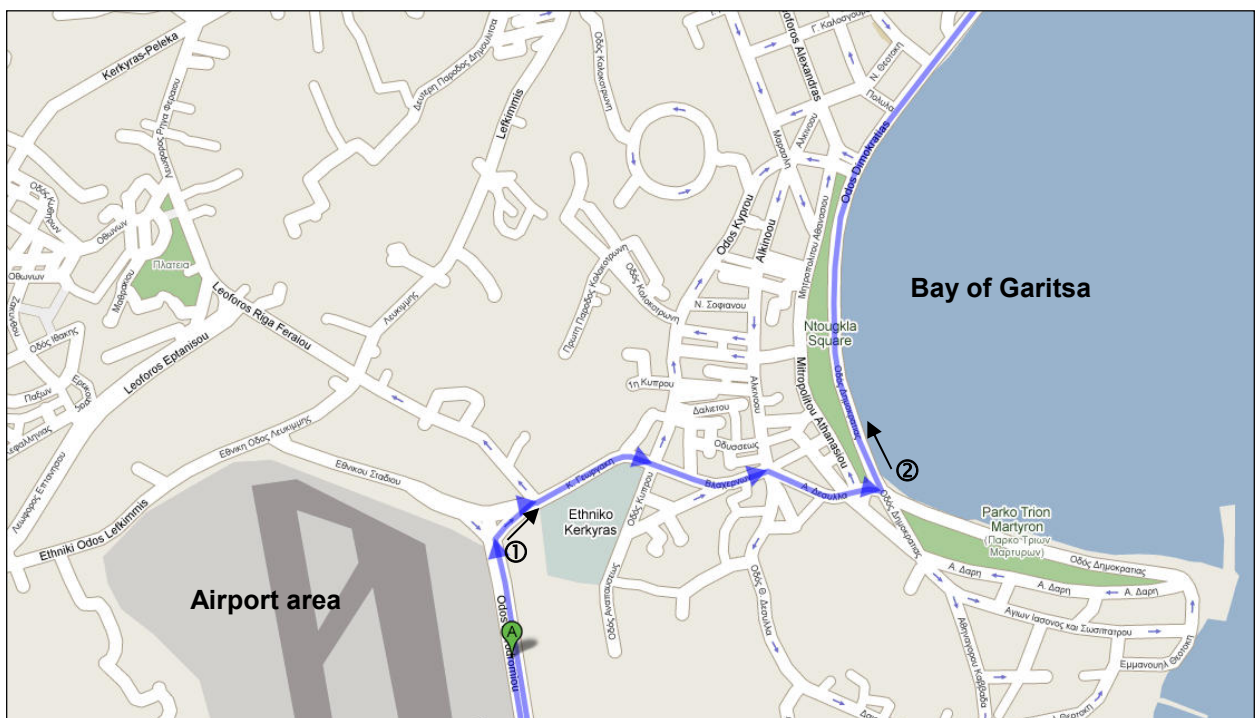


Directions

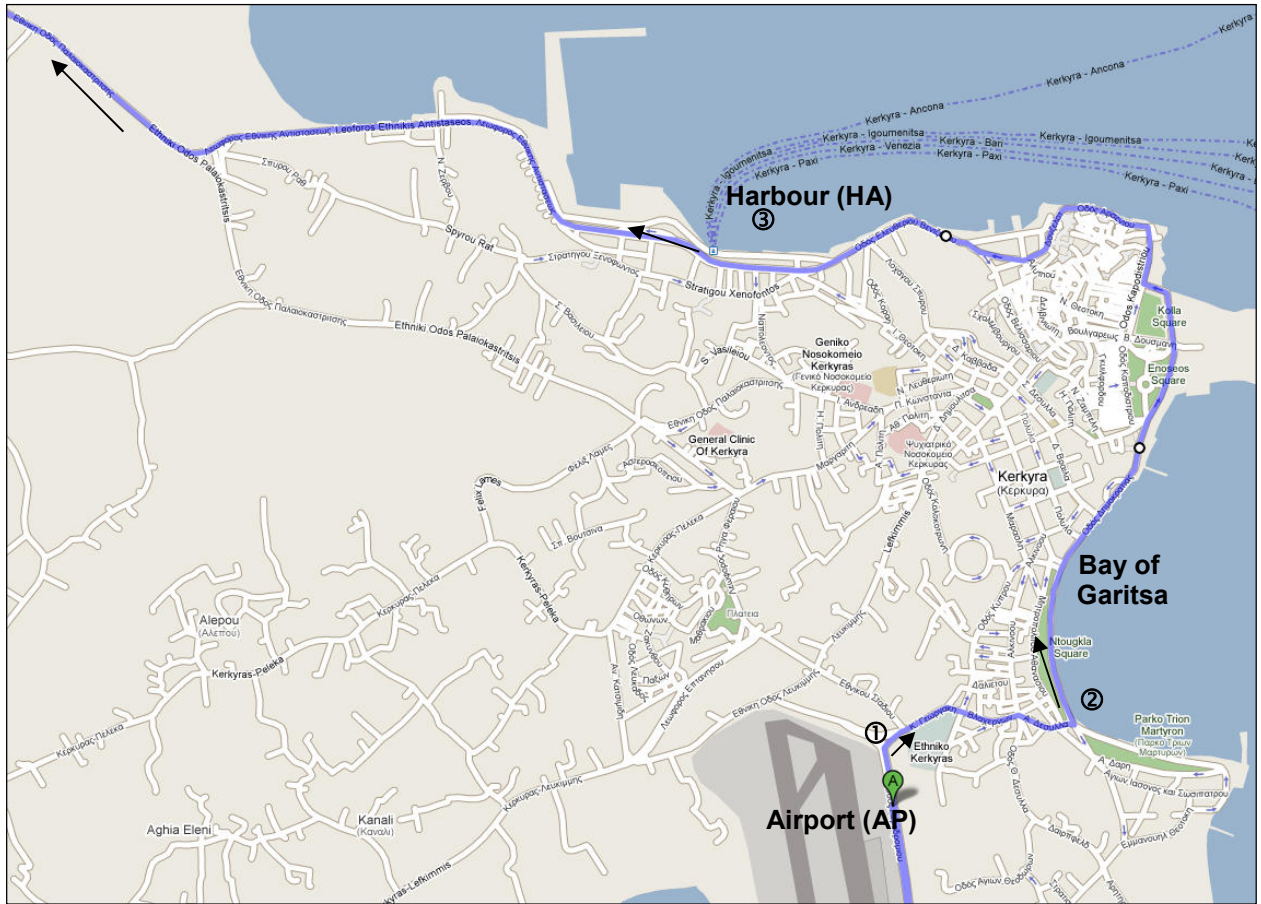
Overview of the route:



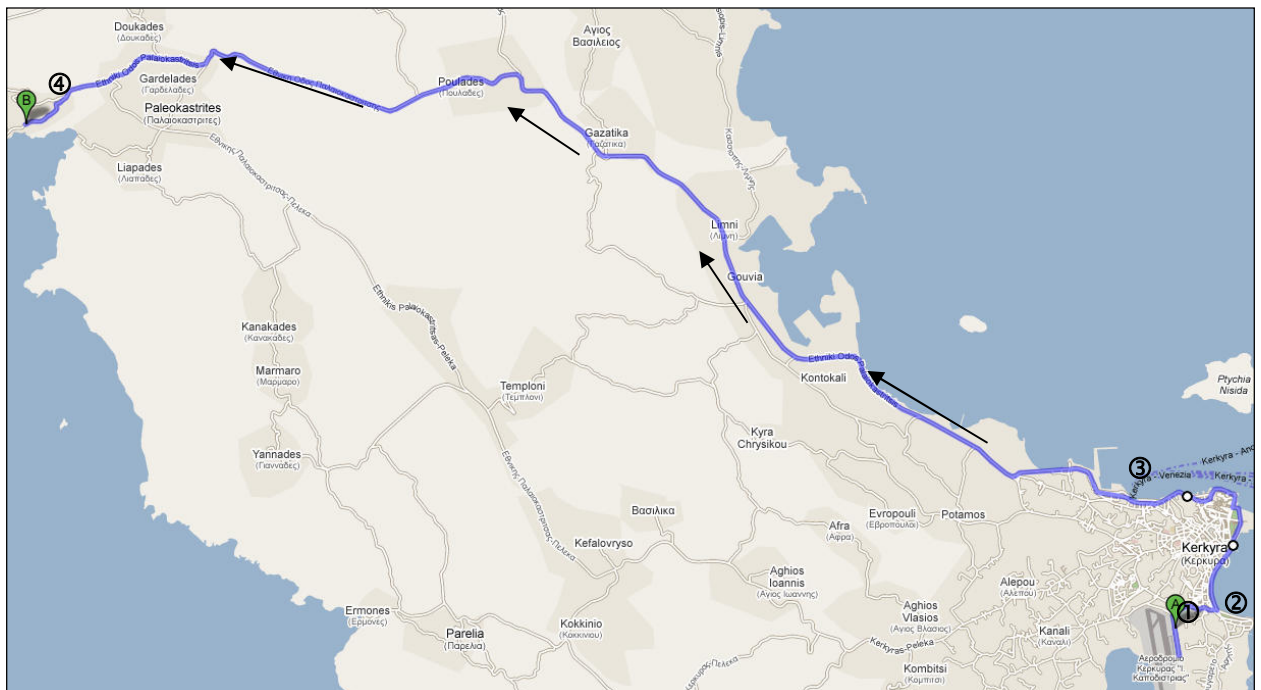
Coming from the Airport (AP) please turn right at the end of the airport area (①) and follow the road until you reach the bay of Garitsa (see map below; the taxis normally take a different route but that would be more difficult to find for you). When you reach the bay of Garitsa turn left (②) and drive along the sea around Kerkyra (Corfu Town). On your way you can already throw a glance at the two forts in Kerkyra. You will pass the old part of the town and will automatically come by the **harbour (HA)** if you stay on this road (③).



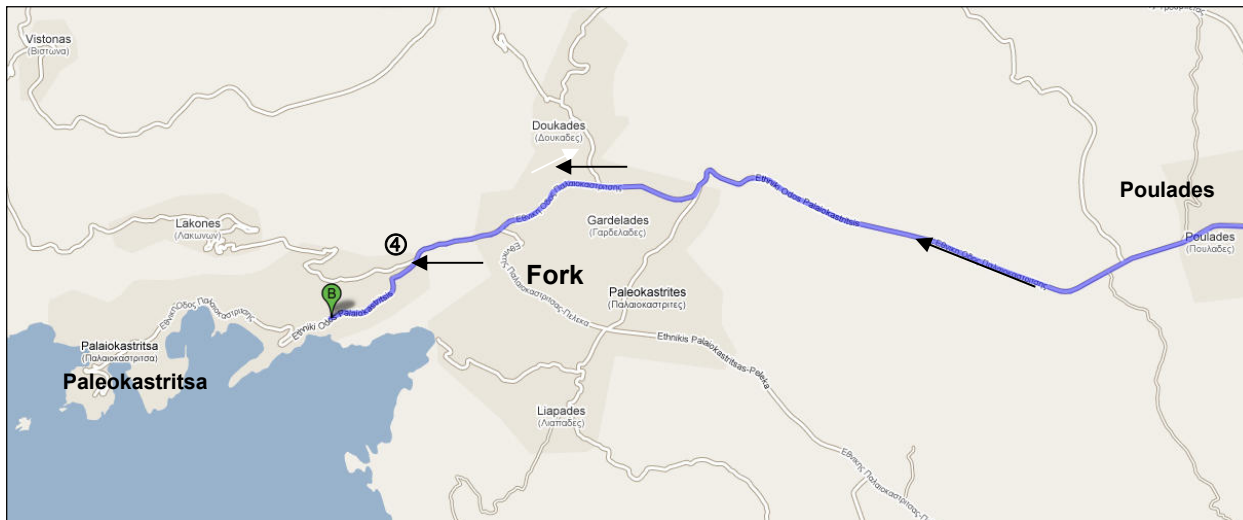
Coming from the harbour (HA) (by ferry) please make a right turn when you reach the harbour exit.



From here the directions are the same no matter if you come by plane or ferry.



Please follow the road along the sea in direction to „Paleokastritsa“. When you have left Corfu town (Kerkyra) you still have to stay on this road (Ethniki Odos Palaiokastritis (Εθνική Οδός Παλαιοκαστριτικής)) for a long time (in direction “Paleokastritsa”). Approximately 17 kilometres after you left Corfu town you come to a fork (④) (see map on next page; about 1,25 km before this fork you pass a petrol station that is situated on the right sight of the road).



Keep slightly left at this fork (④) in direction to Paleokastritsa and follow the road for another 925 m.



Now you can see the steep driveway to Villa Bouganville on the right side of the road.

Anastasia or Kostas Michalás will be waiting for you at the driveway to Villa Boganville.