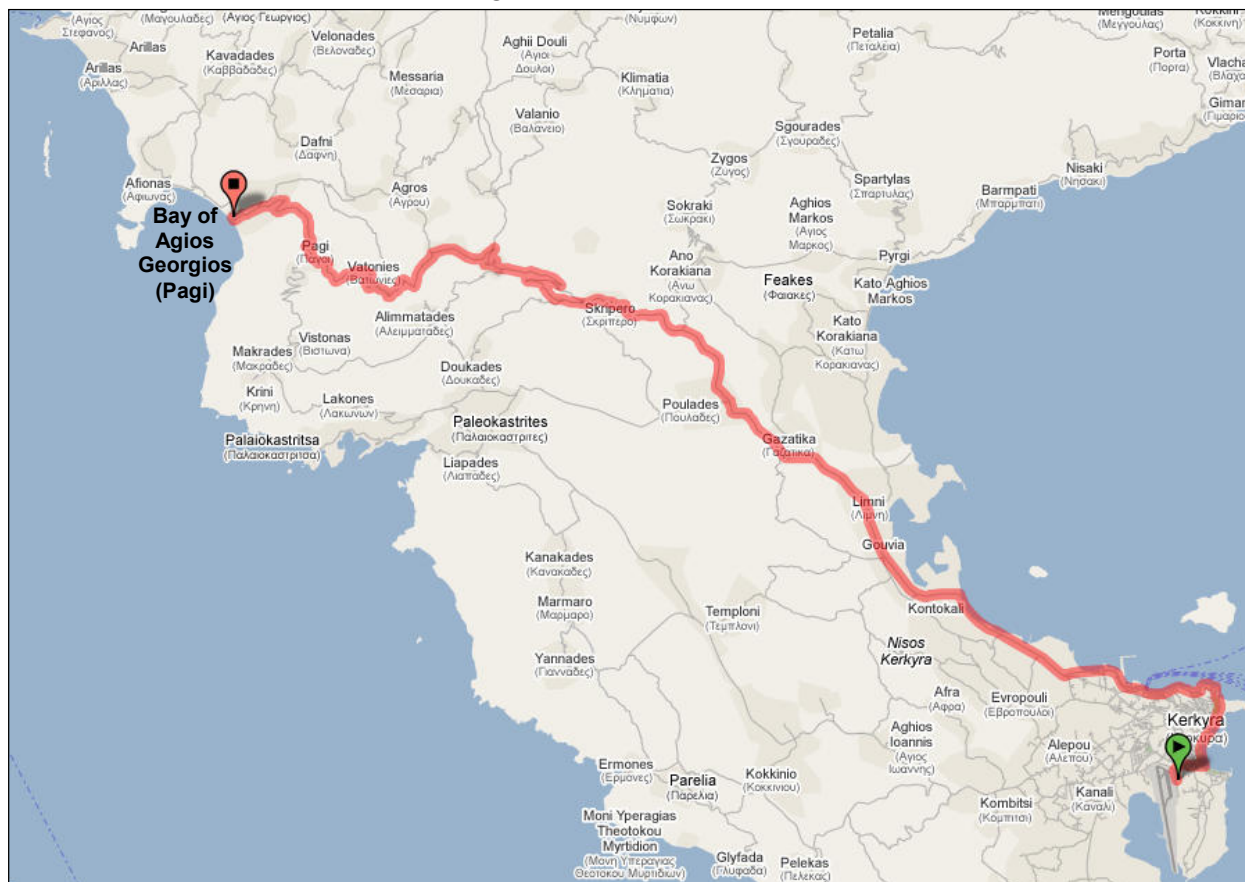
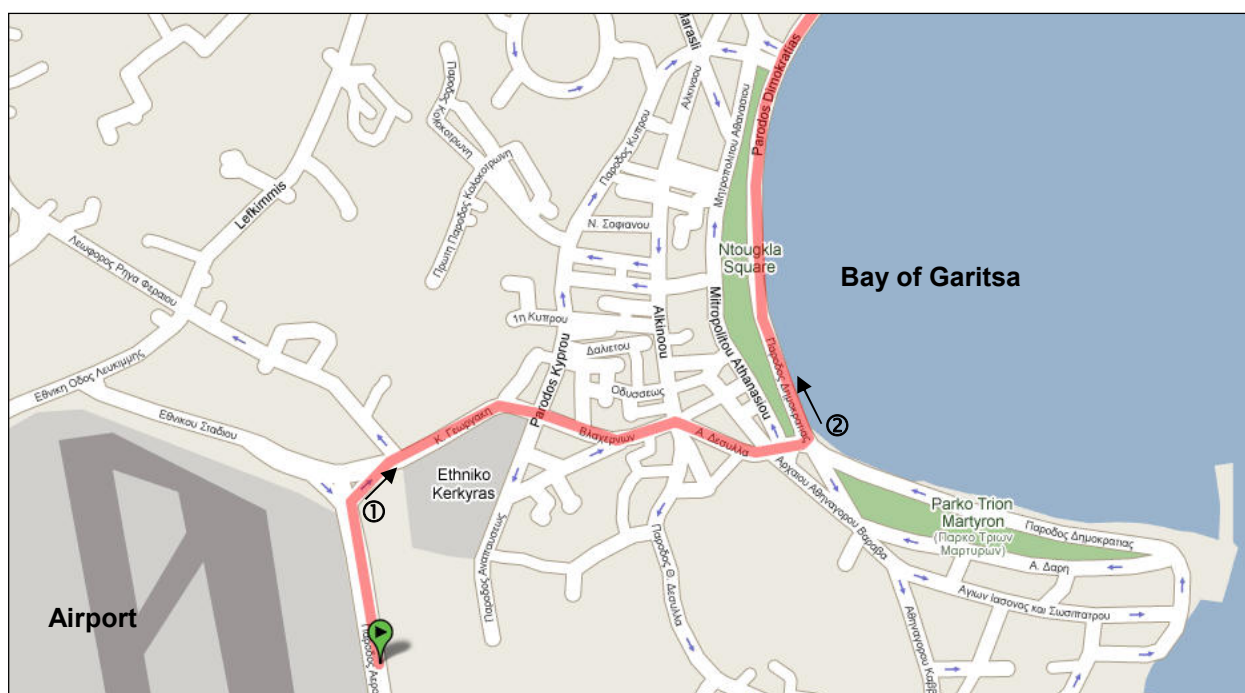


### Directions

Overview of the route:



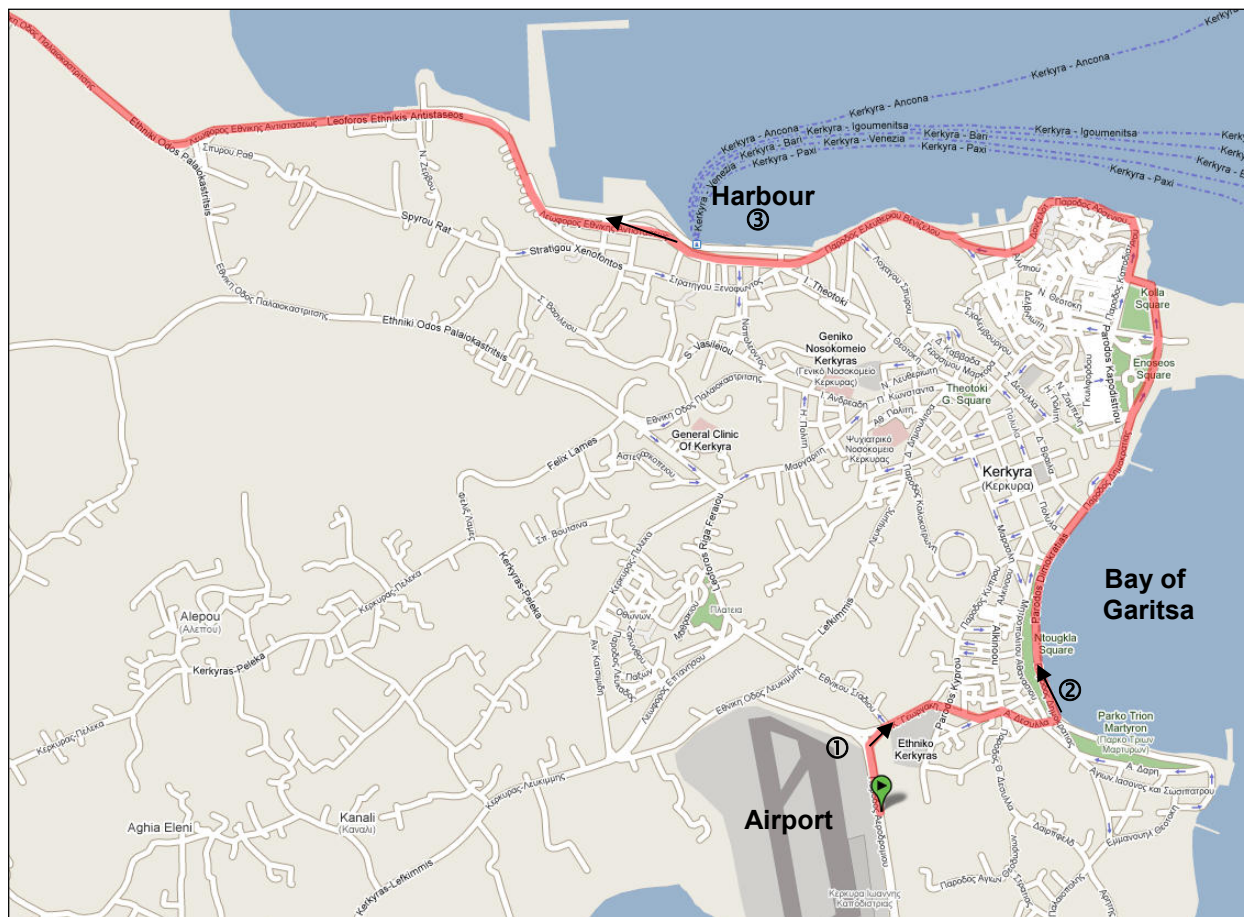
**Coming from the Airport** please turn right at the end of the airport area (①) and follow the road until you reach the bay of Garitsa (see map below). The taxis normally take a different route but that would be more difficult for you. When you reach the bay of Garitsa turn left (②).



Now just follow the road and drive along the sea around Kerkyra (Corfu Town). On your way you can already throw a glance at the two forts in Kerkyra. You will pass the old part of the town and will automatically come by the harbour (③) if you stay on this road.

**Coming from the harbour** (by ferry) please make a right turn when you reach the harbour exit.

**From here the directions are the same no matter if you come by plane or ferry.**

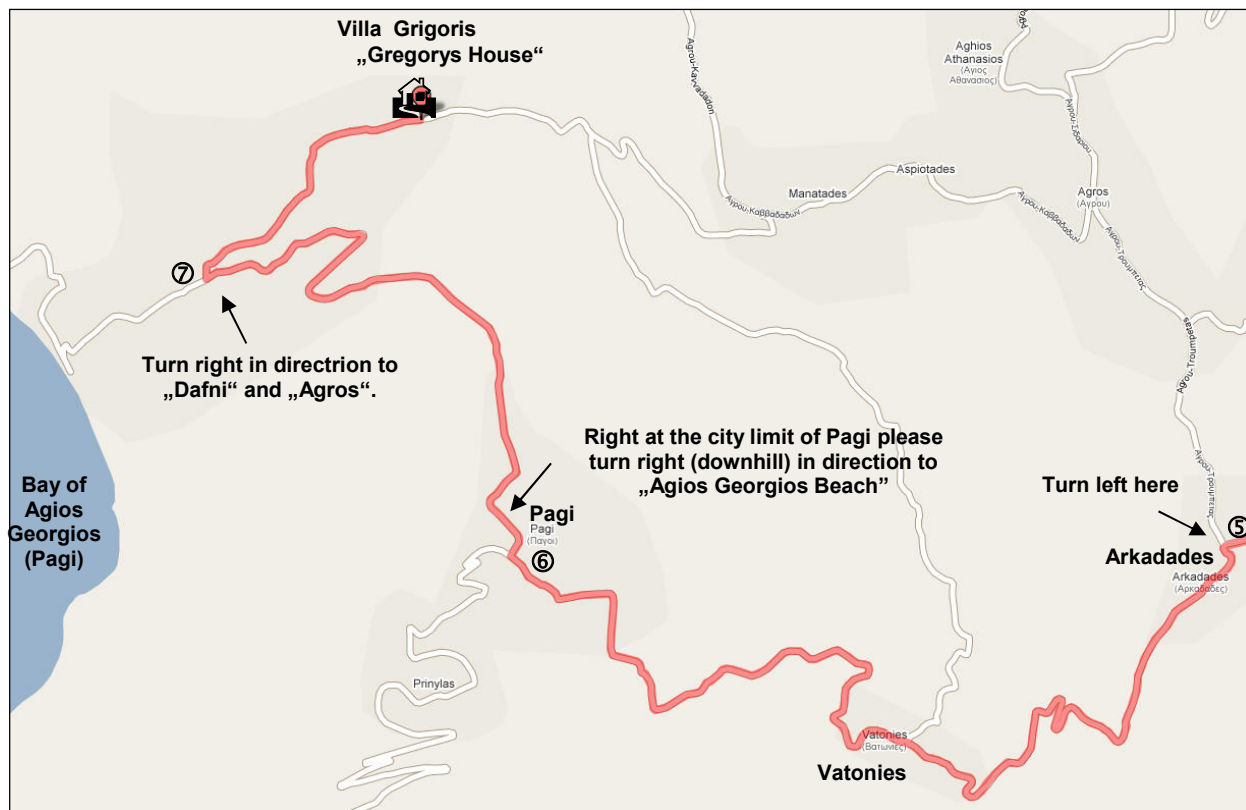


Please follow the road along the sea in direction to „Paleokastritsa“. Approximately after 14,5 km you have to turn right at a junction (④) (see map below) over a bridge in direction to „Sidari“ and „Agios Georgios“. Now please follow the road for a while.



When you leave the village „Skripero“ driving uphill there will be a lot of serpentes before you reach the „Troubeta“ pass and leave the village „Troumbetas“. Just follow the road. Now the road is going downhill in serpentes.

At the next junction slightly keep to the left in direction to „Agios Georgios“. Approximately 1,5 km after this junction you come to a junction before a house wall (⑤). Please turn left here in direction to „ Pagi“, „Prinilas“, „Agios Georgios Beach“. Following the road (serpentes) you pass the village „Vatonies“ and reach the village „Pagi“.



Right at the city limit of Pagi please turn right (⑥) (downhill) in direction to „Agios Georgios Beach” and follow the road for 2,6 kilometres.

Just before the built-up area of Agios Georgios Pagi begins please turn right into the small communication road to Dafni and Agros (⑦) (please look out for the corresponding road sign).

Following this road you pass a green tributary valley and a small bridge soon. Shortly afterwards you reach a fork. Please turn right at this fork.

Follow the road for another about 400 m and you will see Villa Grigoris on the left side of the street (you can recognise Villa Grigoris by the blue-and-white name plate „Gregorys House” on the wall at the corner of the estate). After you passed the gate you will find the car park contiguous to the villa.